철도 차량기지

자리봉 광장

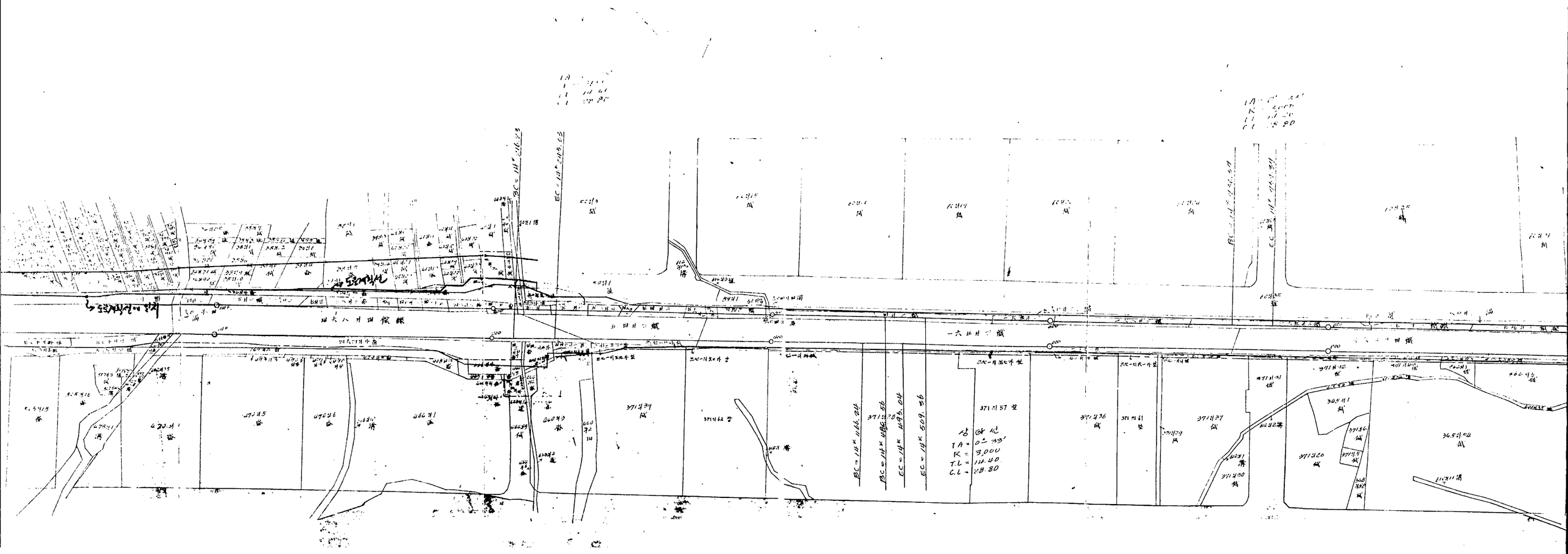
도로계획선
상하선
TA = 0°33'
R = 3,000
T.L = 11.40
C.L = 22.80

도로 지적승인시점
도 로
철 도

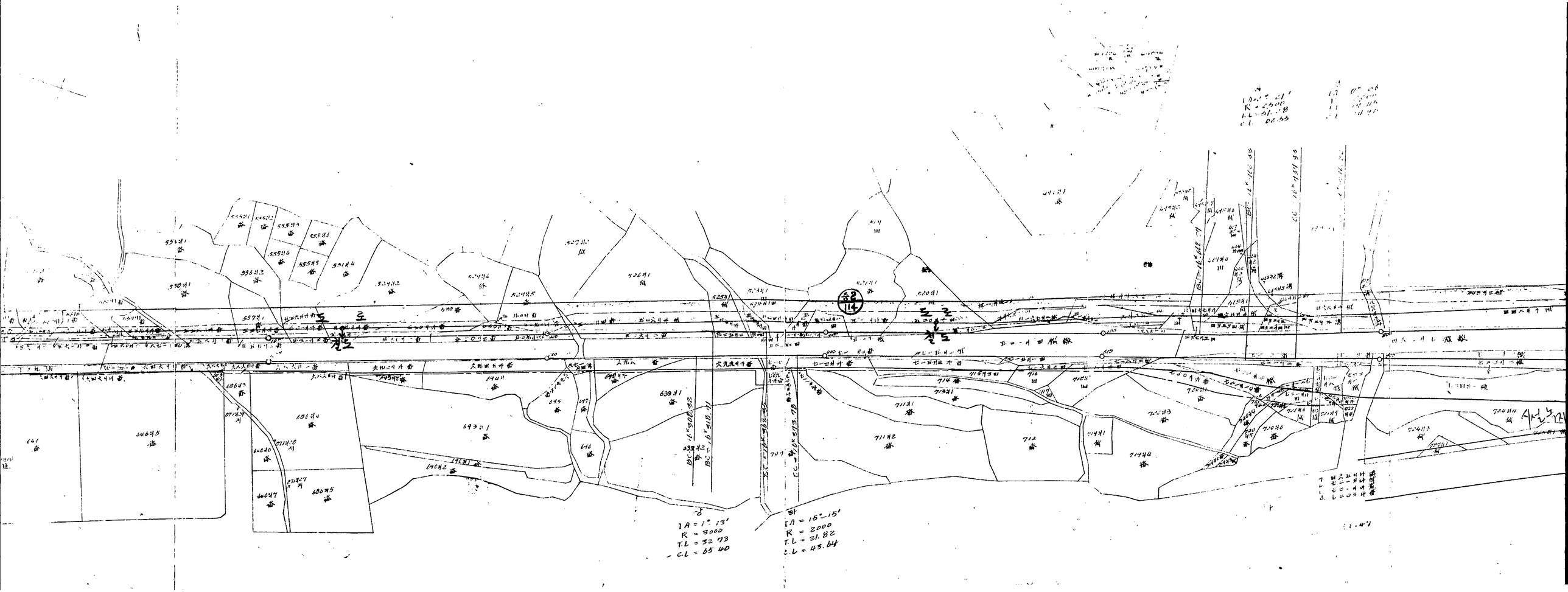
도로
철도
114
IA = 1° 13'
R = 3000
T.L = 32.73
C.L = 65.40
IA = 15° 15'
R = 2000
T.L = 21.82
C.L = 43.64

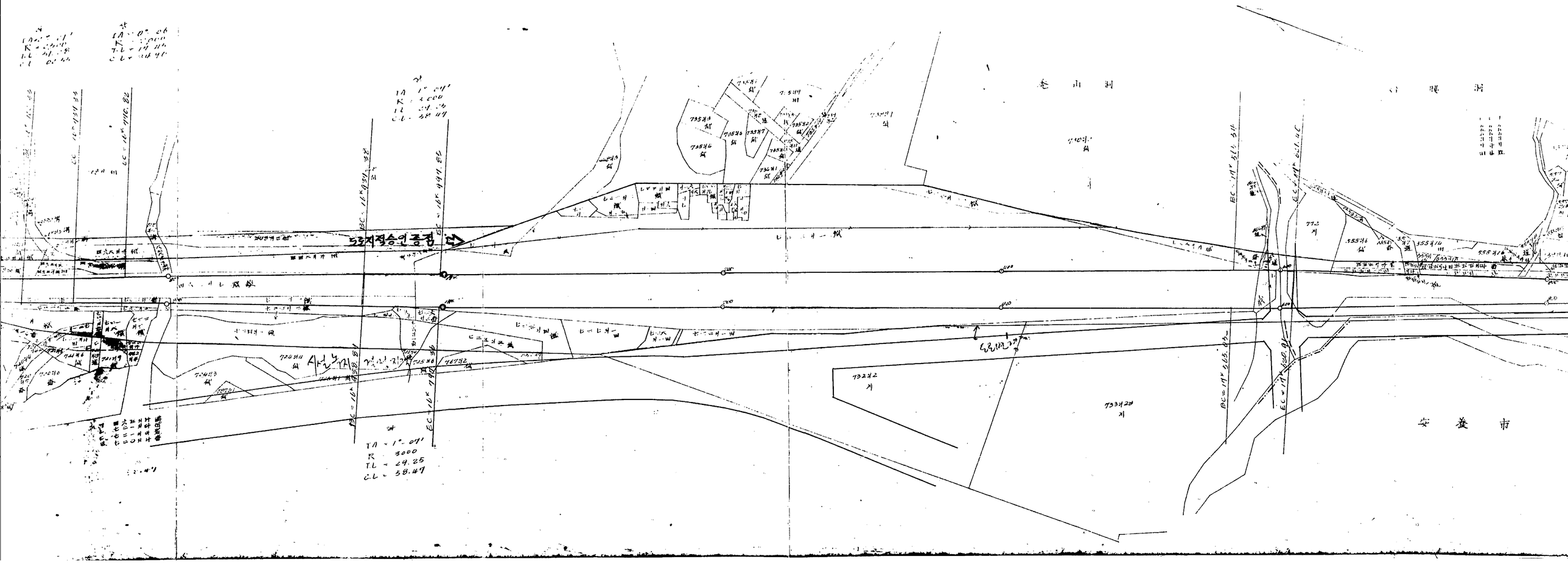
도로지정승인종점
사업노선 개시점
TA = 1° 09'
K = 3000
TL = 29.25
CL = 58.49
安 養 市

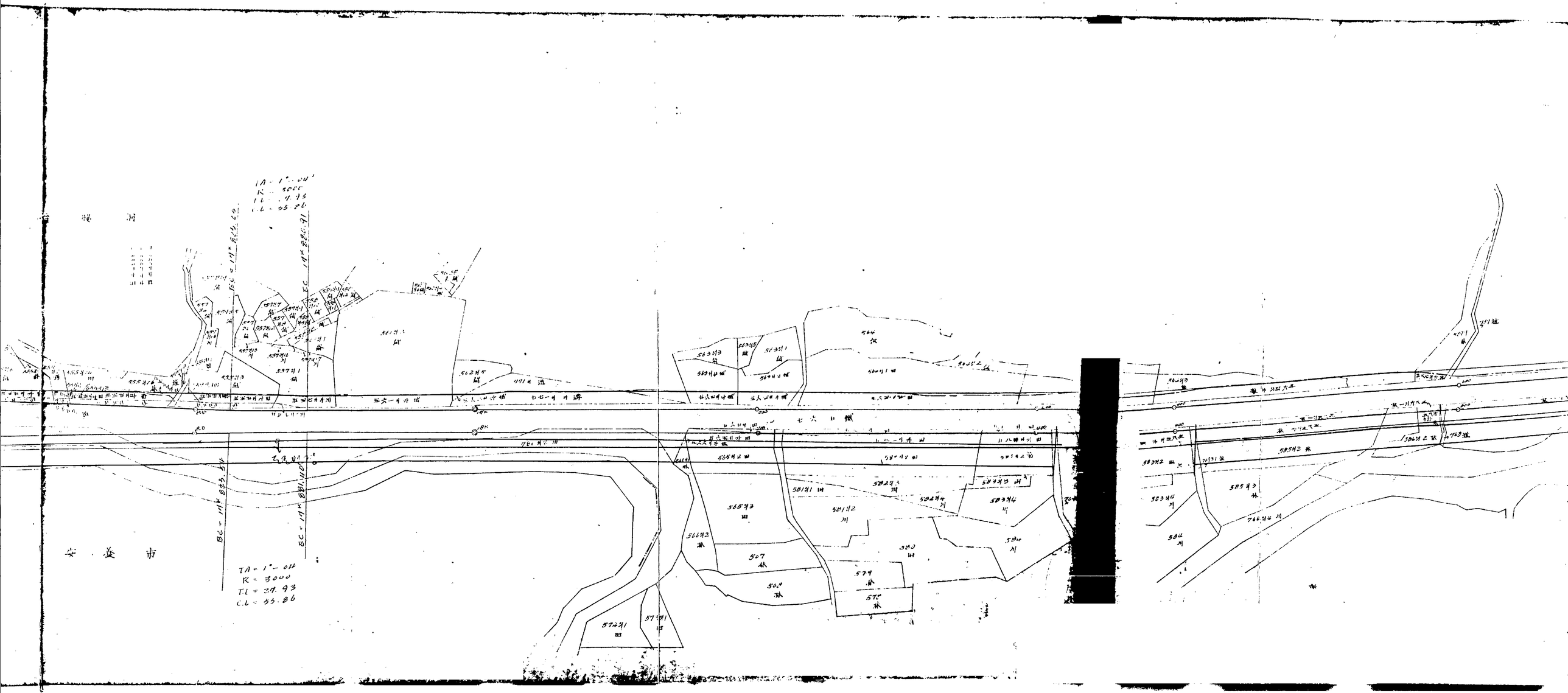
安 養 市
TA = 1°-04'
R = 3000
TL = 27.93
CL = 55.86
BC = 17K 833.54
EC = 17K 881.40

西面
新下里
IA = 11°-05'
R = 1,200
TL = 164.50
IA = 9°-59'
R = 1,200
TL = 128.42
CL = 236.25

도면번호 35-1

水原 永登浦 間 線路用地圖

縮尺 千二百分之一

鐵道廳

所在地	京畿道 水原郡 永登浦面
地目	田畓
地積	二、〇〇〇坪
所有者	大邱市 [illegible]
測量者	大邱市 [illegible] 技師 [illegible]
測量年月日	一九七六年三月 日
檢査者	技師 [illegible]
檢査年月日	一九七六年 月 日

IA = 11°-05'
R = 1,200
TL = 164.50
CL = 328.19

IA = 9°-59'
R = 1,200
TL = 128.42
CL = 255.25

SP = 19K 139.15
SP = 19K 183.00
PC = 19K 231.11
PC = 19K 255.17
CP = 19K 371.31
CP = 19K 399.99
PS = 19K 446.17
PS = 19K 489.72

城下里