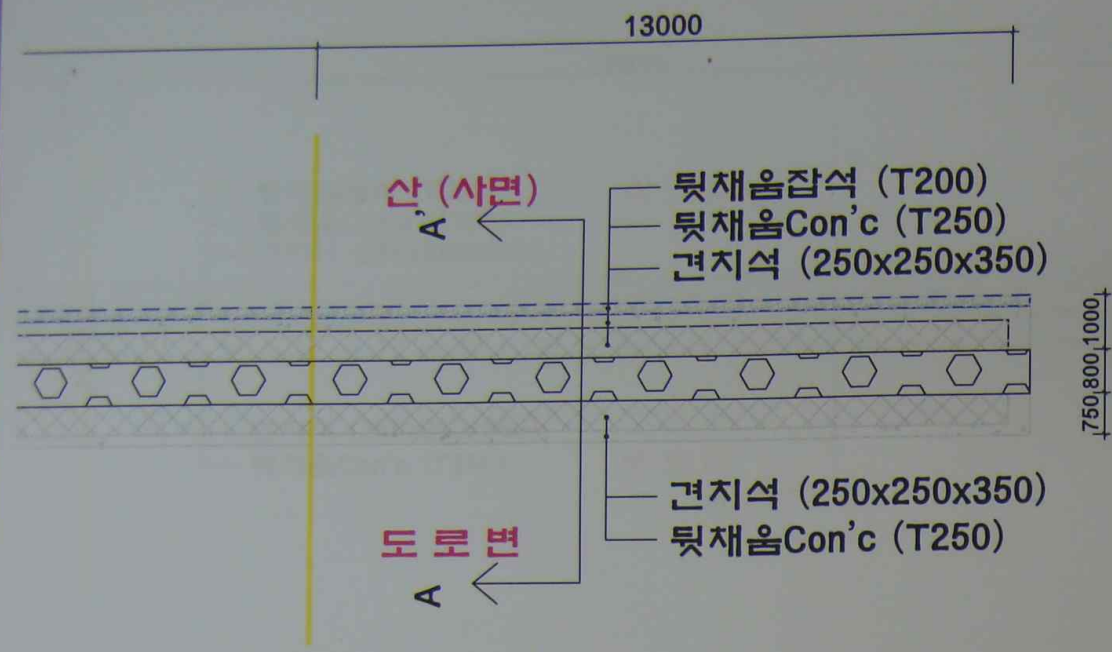


# 북한산국립공원 응급복구공사 준공도면

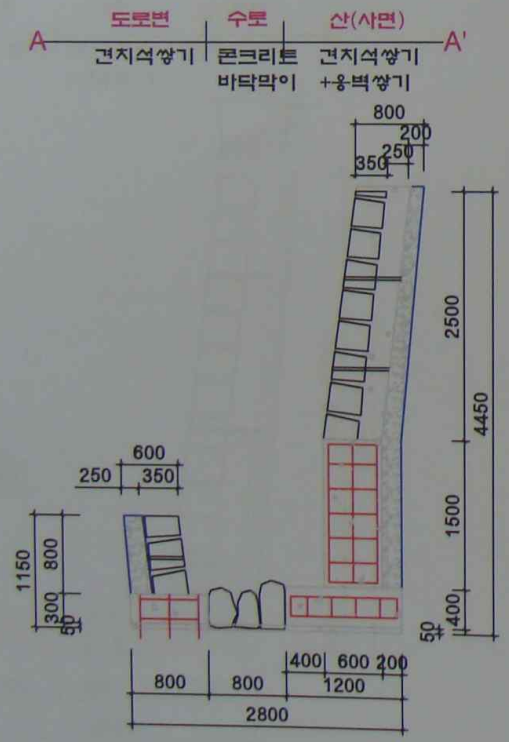
2011. 12.

서울시 강북구청



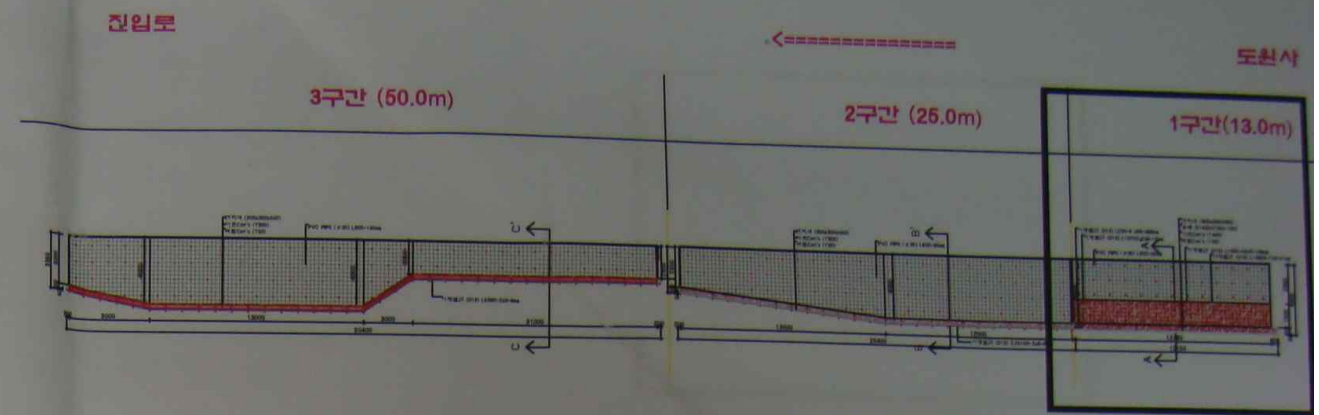
견지석쌓기-1구간 평면도

SCALE : NONE



견지석쌓기-1구간 A-A'단면도

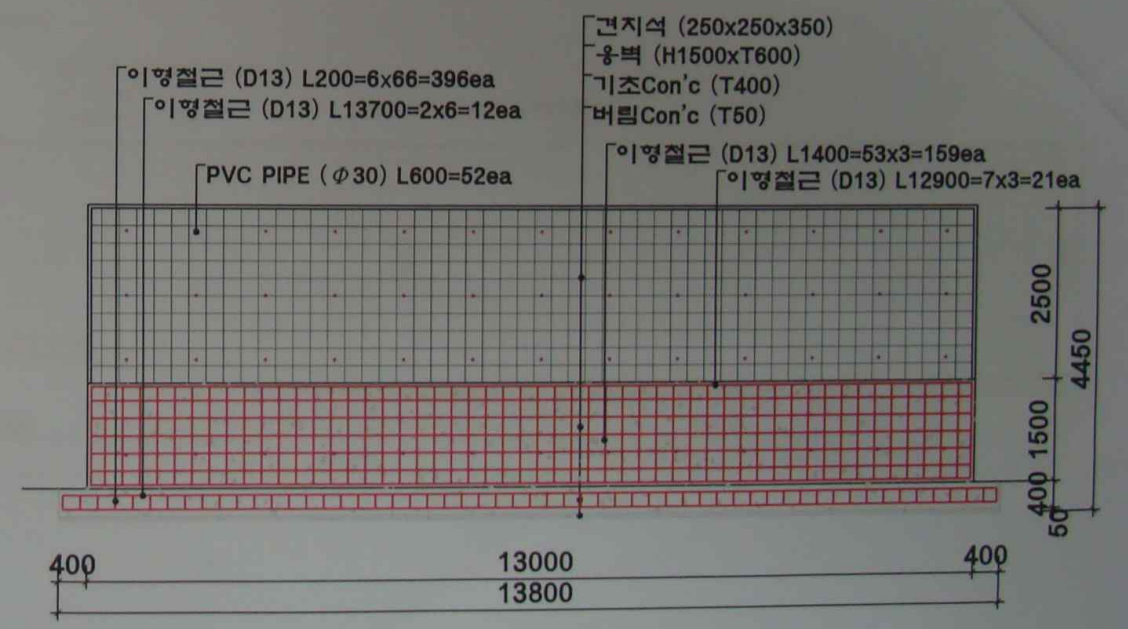
SCALE : NONE



견지석쌓기 구간별 전개도

SCALE : NONE

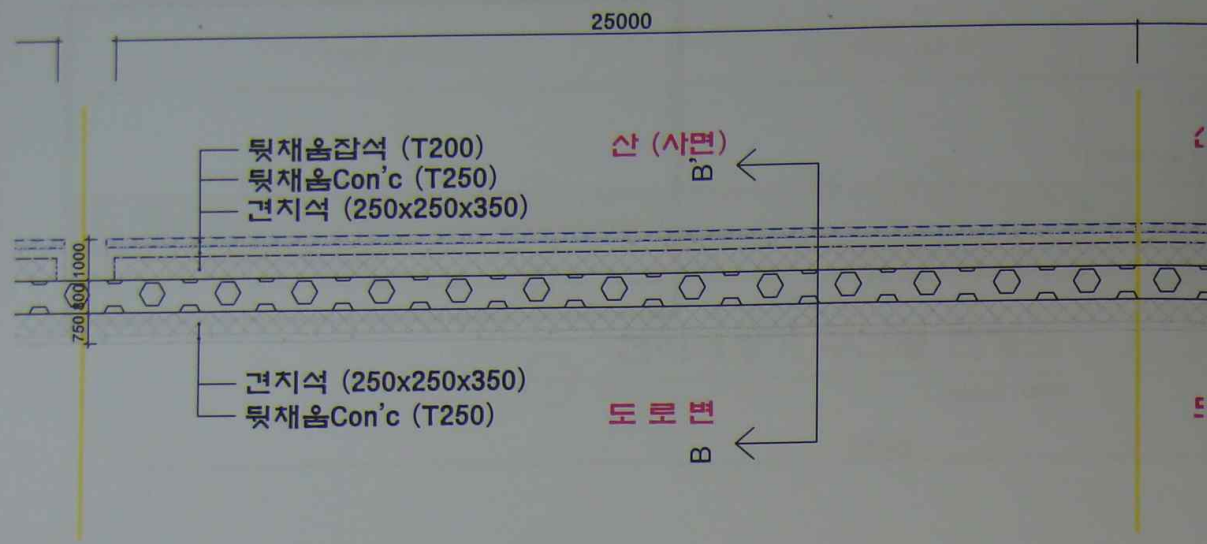
1구간. 도원사->진입로 방향 (L=13m)



견지석쌓기-1구간 정면도

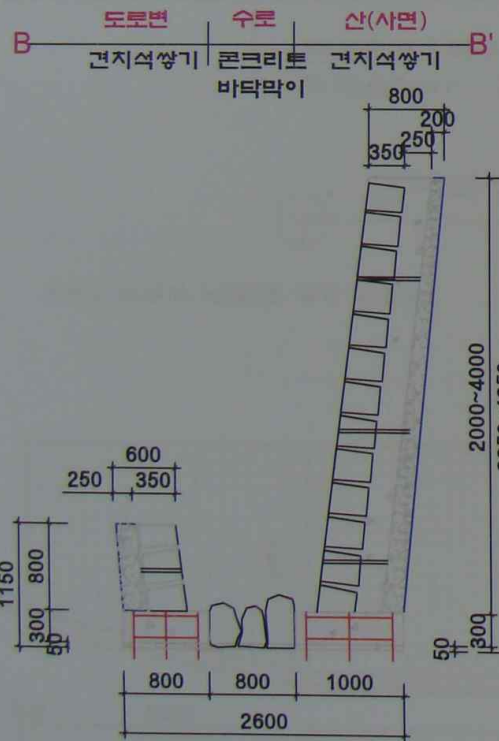
SCALE : 1 / 50

설계사 DESIGN CORP <b>강북구청</b>	공사명 PROJECT TITLE	설계 DESIGNED BY	검사 CHECKED BY	날짜 DATE	2011.	도면구분 DRAWING NO
	도면명 DRAWING TITLE	제도 DRAWN BY	승인 APPROVED BY	축척 SCALE	1 / 50, NONE	도면번호 SHEET NO
견지석쌓기 - 1구간 계획도 (분공)						L -



견지석쌓기-2구간 평면도

SCALE : NONE



견지석쌓기-2구간 B-B'단면도

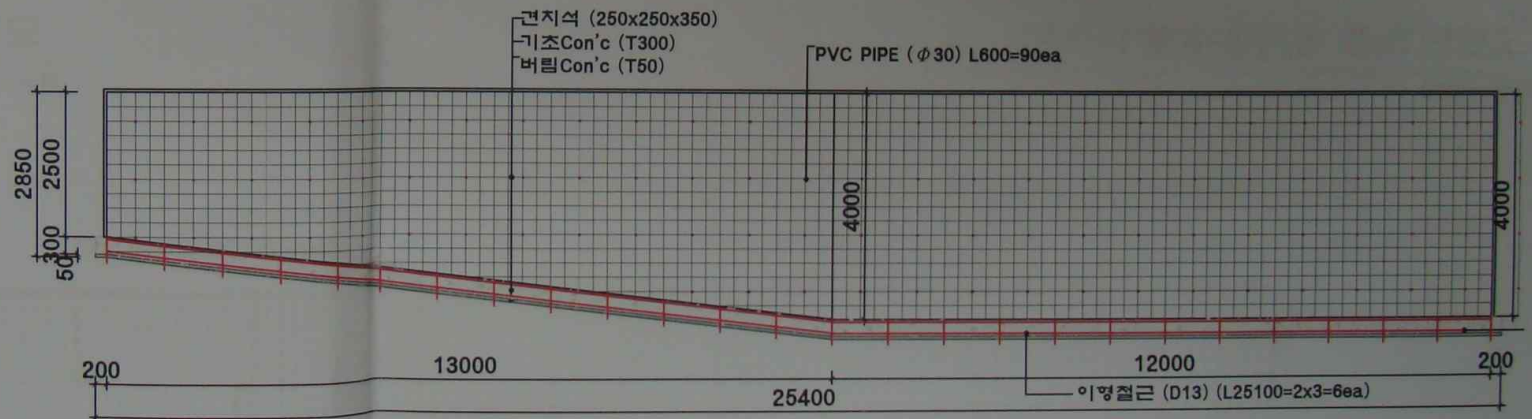
SCALE : NONE



견지석쌓기 구간별 전개도

SCALE : NONE

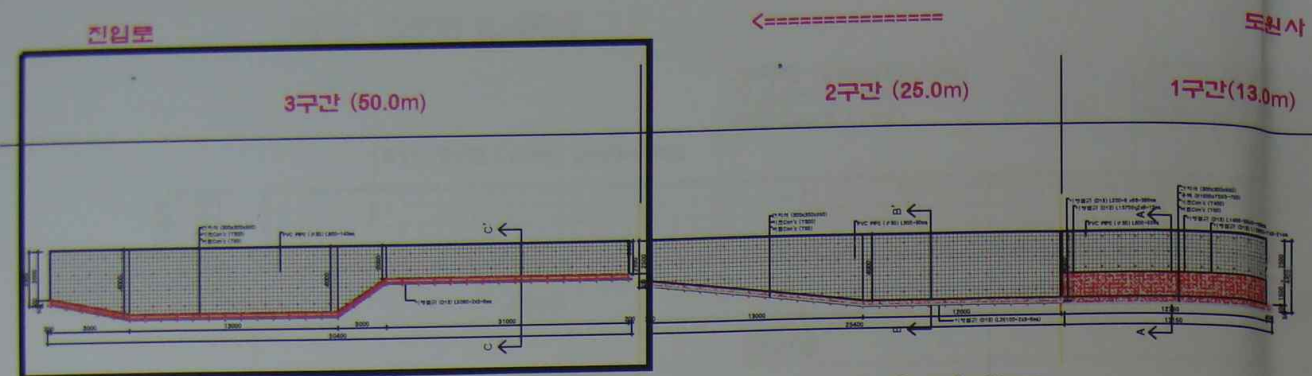
2구간. 도원사->진입로 방향 (L=25m)



견지석쌓기-2구간 정면도

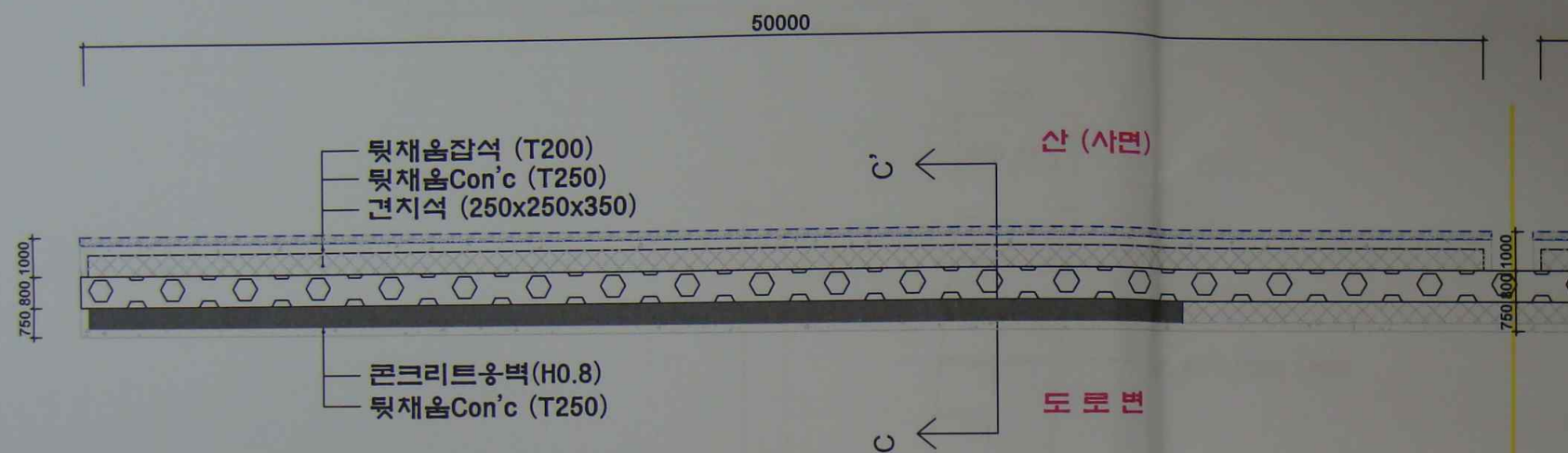
SCALE : 1 / 60

설계사 DESIGN CORP	강북구청	설계명 PROJECT TITLE	설계 DESIGNED BY	검사 CHECKED BY	날짜 DATE	2011.	도면구분 DRAWING NO
		도면명 DRAWING TITLE	견지석쌓기 - 2구간 계획도 (분규)	승인 APPROVED BY	비율 SCALE	1 / 60, NONE	도면번호 SHEET NO
							L -



견지석쌓기 구간별 전개도

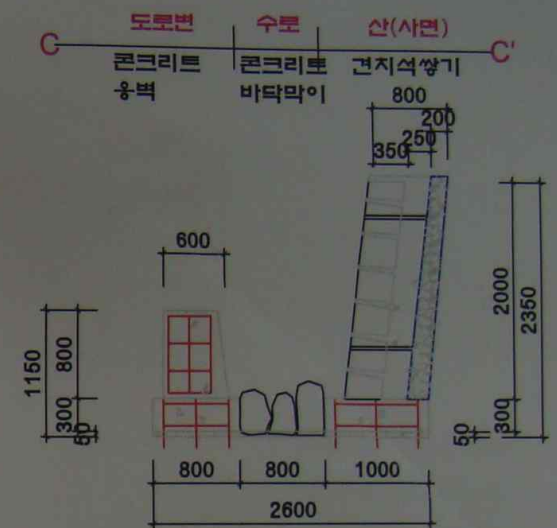
SCALE : NONE



견지석쌓기-3구간 평면도

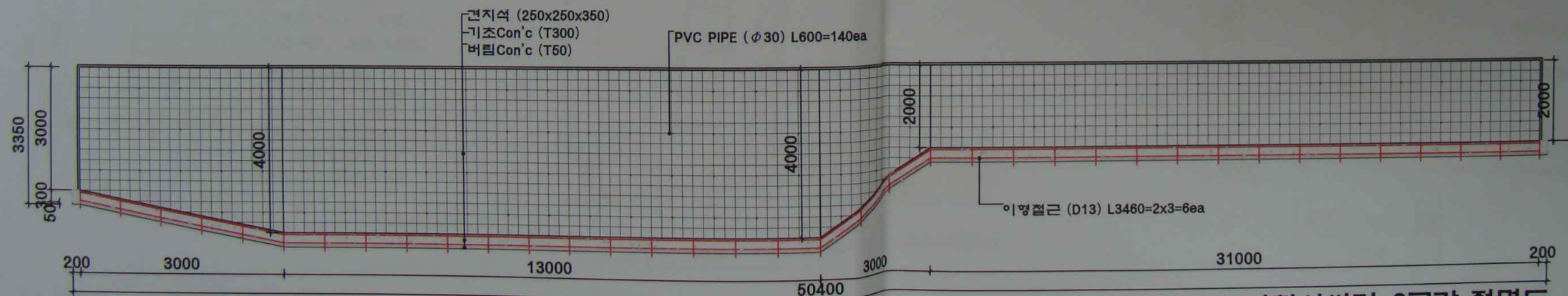
SCALE : NONE

3구간. 도원사->진입로 방향 (L=50m)



견지석쌓기-3구간 C-C'단면도

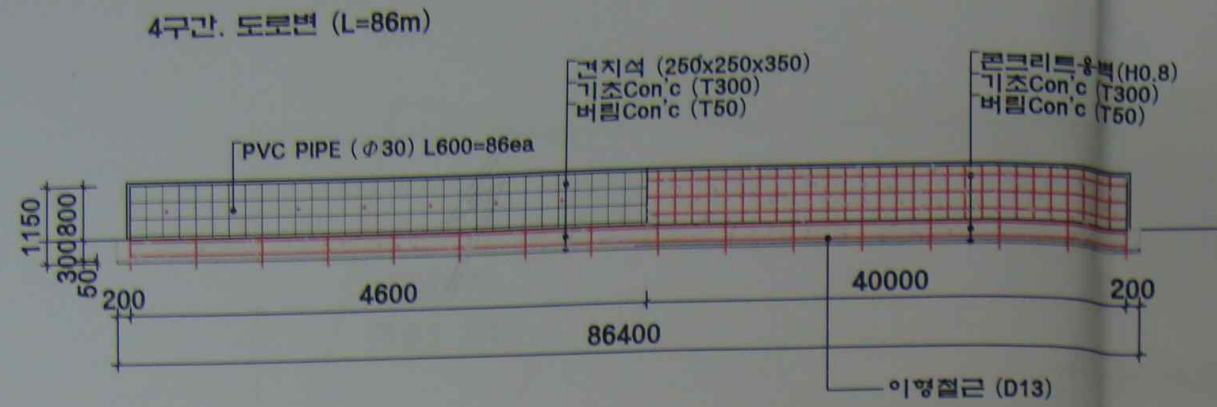
SCALE : NONE



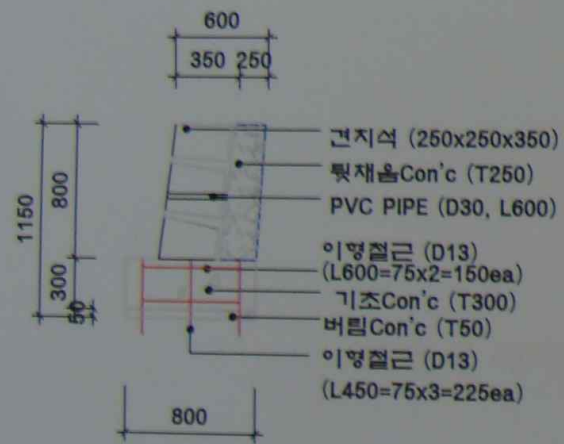
견지석쌓기-3구간 정면도

SCALE : 1 / 60

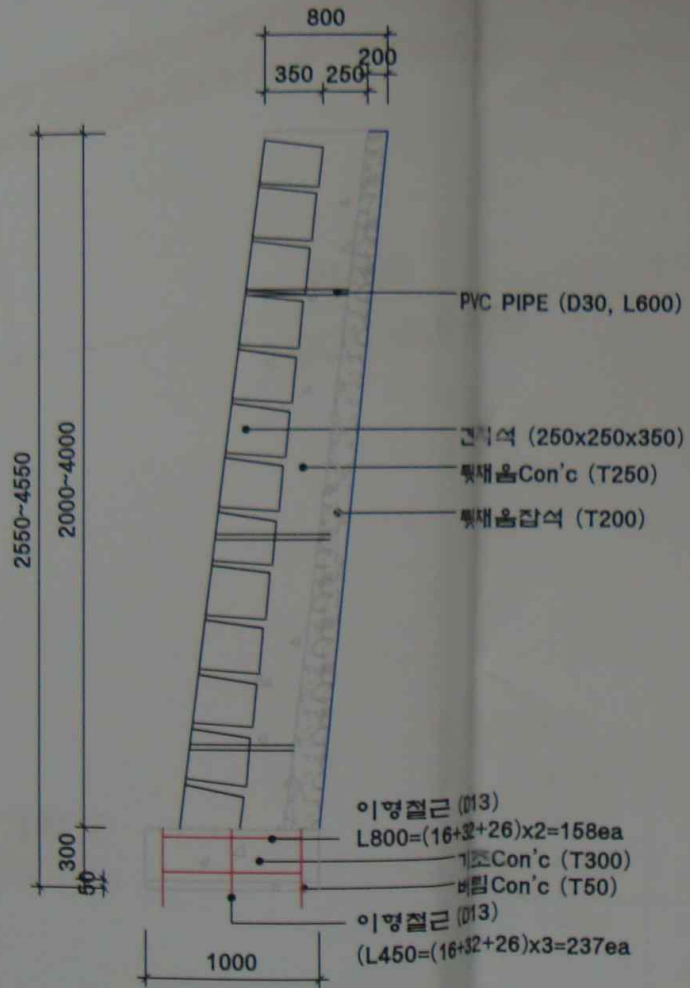
강북구청 강북구청 강북구청 강북구청	공사명 PROJECT TITLE	견지석쌓기 - 3구간 계획도 (준공)	설계 DESIGNED BY	심사 CHECKED BY	날짜 DATE	2011.	도면구분 DRAWING NO	L -
	도면명 DRAWING TITLE	견지석쌓기 - 3구간 계획도 (준공)	제도 DRAWN BY	승인 APPROVED BY	축척 SCALE	1 / 60, NONE	도면번호 SHEET NO	L -



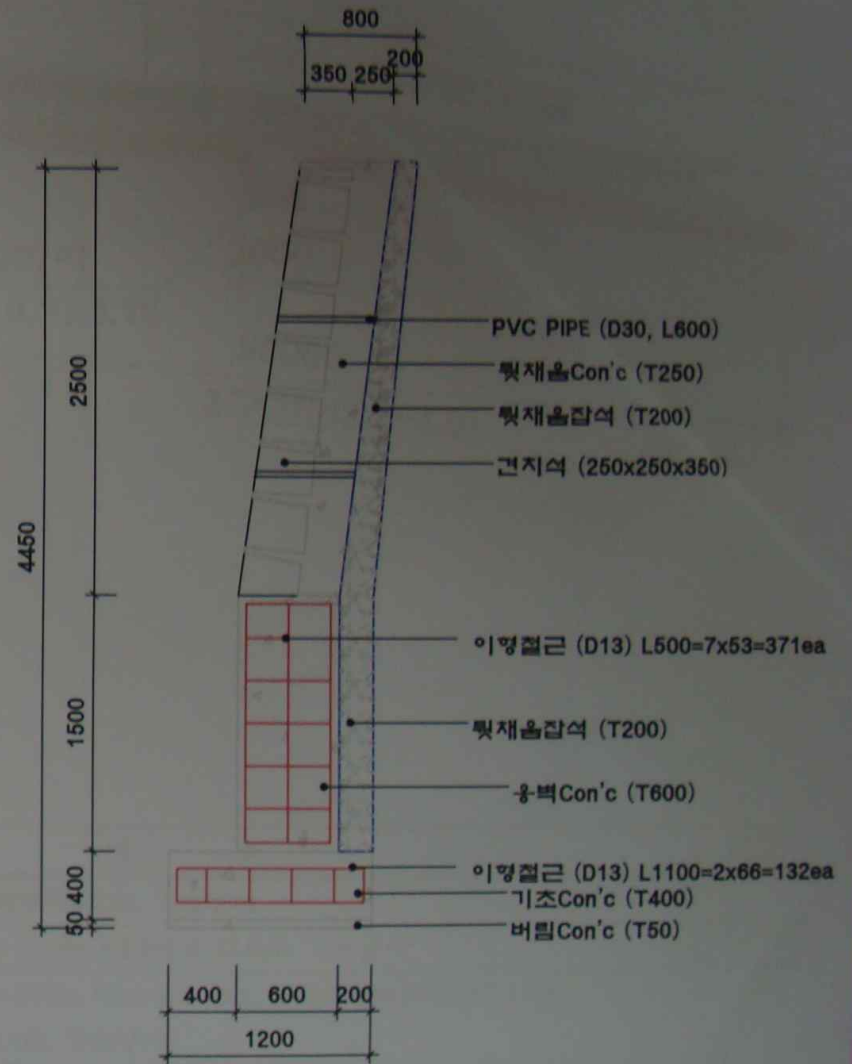
견치석쌓기-4구간 정면도  
SCALE : 1 / 50



견치석쌓기 상세도  
SCALE : 1 / 20

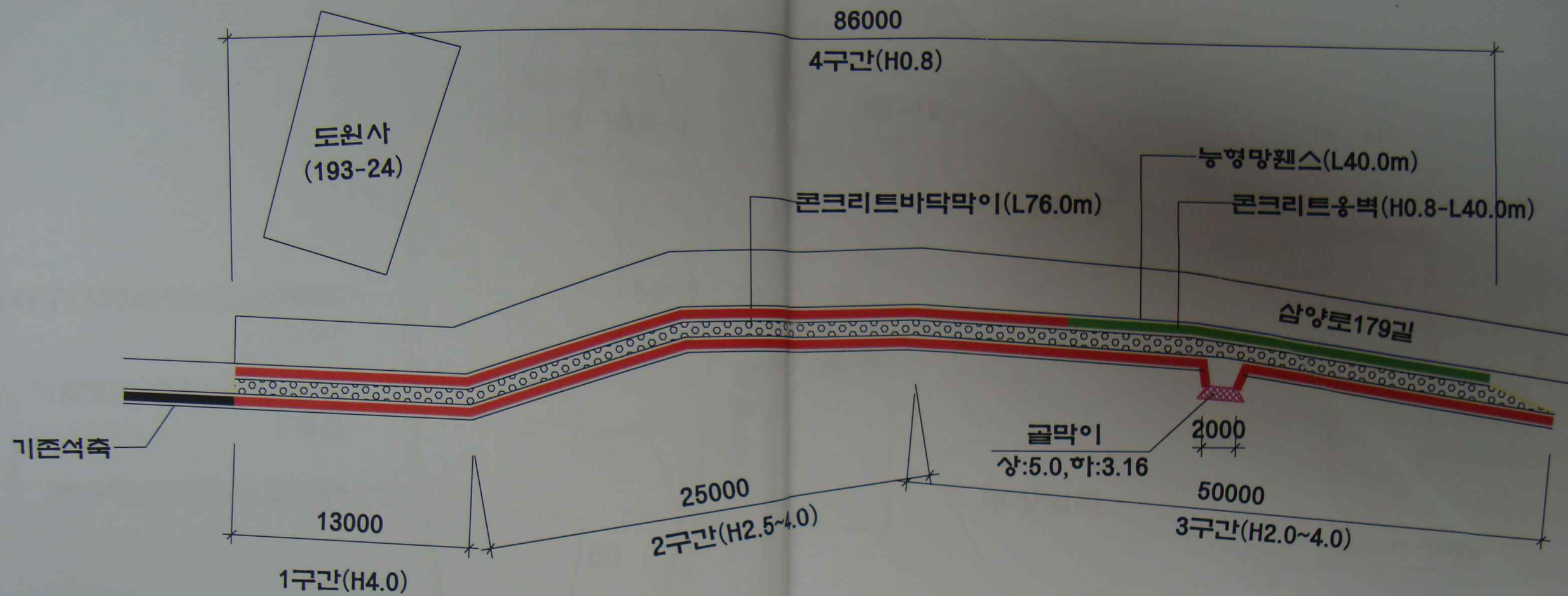


견치석쌓기 상세도  
SCALE : 1 / 20



견치석+옹벽 쌓기 상세도  
SCALE : 1 / 20

DESIGN COMP <b>강북구청</b>	PROJECT TITLE 견치석쌓기-4구간 계획도 및 상세도 (문구)	DESIGNED BY [Blank]	CHECKED BY [Blank]	DATE 2011.	DRAWING NO. [Blank]
	DRAWING TITLE 견치석쌓기-4구간 계획도 및 상세도 (문구)	DRAWN BY [Blank]	APPROVED BY [Blank]	SCALE 1 / 20	SHEET NO. L -



도원사 재해지 정비 계획도  
SCALE : 1 / 120

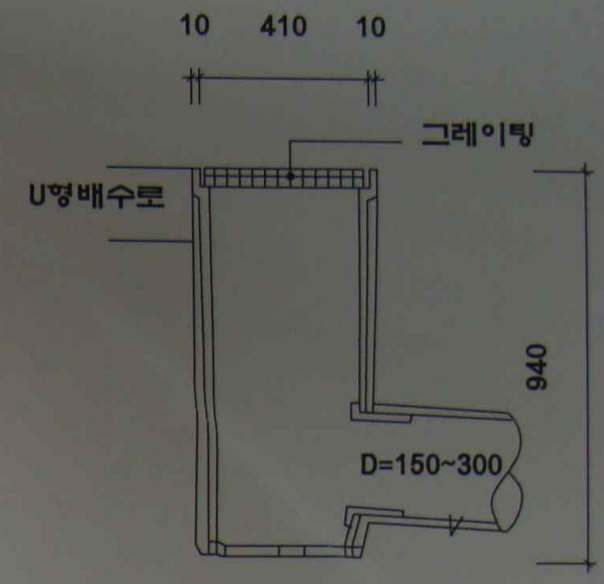
구사 개요

구간	총길이	내 용	비고
1구간	13.0m	옹벽(H1.5), 견지석쌓기(H2.5), 기초공사	
2구간	25.0m	견지석쌓기 (H4.0-12.0m, H4.0~2.5-13.0m), 기초공사	
3구간	50.0m	견지석쌓기 (H2.0-L31m, H4.0~2.0-L3m, H4.0-L13m H3.0~4.0-L3m) 굴막이(상:5.0, 하:3.16), 기초공사	
4구간	86.0m	견지석쌓기 (H0.8-L46.0m), 옹벽(H0.8-L40.0m), 기초공사, 능형망웁스(L40m)	
수문정비	76.0m	콘크리트바닥막이(L76.0m)	

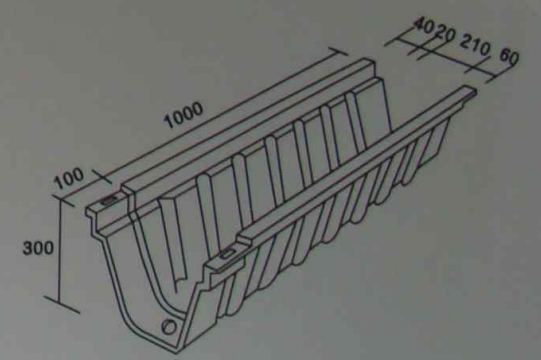


- U형측구(300x210x210x1000)  
- 10.0m
- 빗물받이(510x410x940)  
- 1개소
- 배수관(D200) - 20.0m

빨래골 배수로 정비 계획도  
SCALE: 1 / 200



빗물받이 상세도  
SCALE: NONE



배수로상세도  
SCALE: NONE

설계사 DESIGN CORP	강북구청		설계 DESIGNED BY	검토 CHECKED BY	날짜 DATE	2011.	도면구분 DRAWING NO
	도면명 DRAWING TITLE	배수로 정비 계획도 (준공)				도면 DRAWN BY	승인 APPROVED BY