

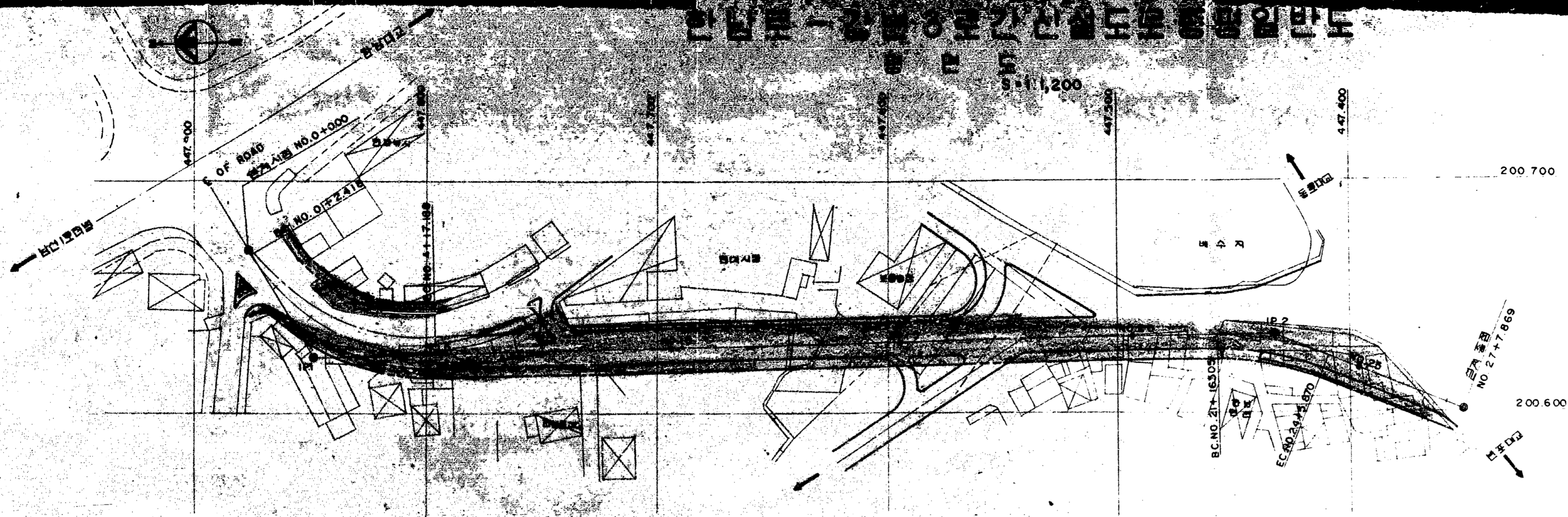


용 지 도

S = 1 : 1,200



한남동-강변3로간신설도로종횡입반도



I.P 제원표

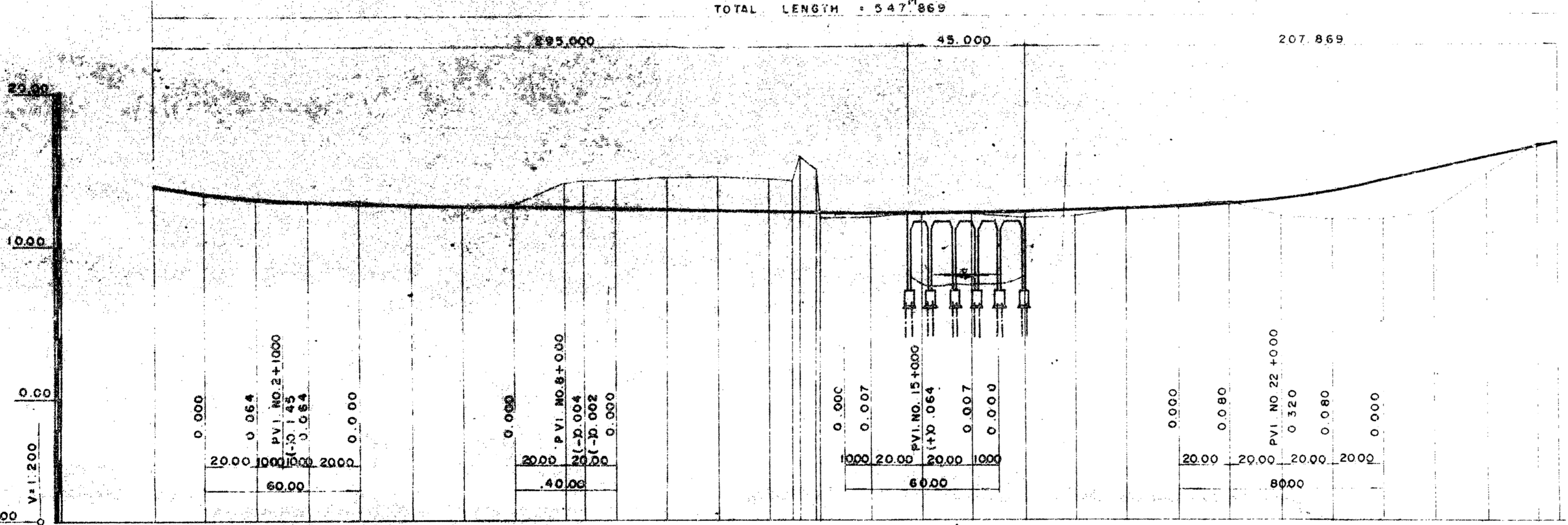
신설도로시점	
X	447 876 935
Y	200 671 064

IP 1	X	447 848 776
R 9000	Y	200 624 136
IA 60° - 19' - 55.78"		
TL 52 310	CL	94 770
SL 14 098	S	2 %

IP 2	X	447 432 028
R 12000	Y	200 633 578
IA 23° - 22' - 44.16"		
TL 24 628	CL	48 965
SL 2 541	S	4 %

종료도로시점	
X	447 351 569
Y	200 600 938

총 길이 = 547.869



구분	구간	구분	구간	구분	구간	구분	구간	구분	구간	구분	구간
수평곡선	NO. 1	NO. 2	NO. 3	NO. 4	NO. 5	NO. 6	NO. 7	NO. 8	NO. 9	NO. 10	NO. 11
	BC NO. 0+2418	EC NO. 4+17.88	EC NO. 4+17.88	EC NO. 4+17.88	EC NO. 4+17.88	EC NO. 4+17.88	EC NO. 4+17.88	EC NO. 4+17.88	EC NO. 4+17.88	EC NO. 4+17.88	EC NO. 4+17.88
수직곡선	NO. 1	NO. 2	NO. 3	NO. 4	NO. 5	NO. 6	NO. 7	NO. 8	NO. 9	NO. 10	NO. 11
	10.00	10.00	10.00	10.00	10.00	10.00	10.00	10.00	10.00	10.00	10.00
노면	NO. 0	NO. 1	NO. 2	NO. 3	NO. 4	NO. 5	NO. 6	NO. 7	NO. 8	NO. 9	NO. 10
	0.00	0.00	0.00	0.00	0.00	0.00	0.00	0.00	0.00	0.00	0.00
노면	NO. 0	NO. 1	NO. 2	NO. 3	NO. 4	NO. 5	NO. 6	NO. 7	NO. 8	NO. 9	NO. 10
	0.00	0.00	0.00	0.00	0.00	0.00	0.00	0.00	0.00	0.00	0.00
노면	NO. 0	NO. 1	NO. 2	NO. 3	NO. 4	NO. 5	NO. 6	NO. 7	NO. 8	NO. 9	NO. 10
	0.00	0.00	0.00	0.00	0.00	0.00	0.00	0.00	0.00	0.00	0.00
노면	NO. 0	NO. 1	NO. 2	NO. 3	NO. 4	NO. 5	NO. 6	NO. 7	NO. 8	NO. 9	NO. 10
	0.00	0.00	0.00	0.00	0.00	0.00	0.00	0.00	0.00	0.00	0.00
노면	NO. 0	NO. 1	NO. 2	NO. 3	NO. 4	NO. 5	NO. 6	NO. 7	NO. 8	NO. 9	NO. 10
	0.00	0.00	0.00	0.00	0.00	0.00	0.00	0.00	0.00	0.00	0.00

지적도근점제원표

점번호	X	Y	Z (M)
1	447 648 590	200 754 780	
2	690 350	727 670	
3	770 777	671 858	
4	868 448	589 776	14 325
5	843 080	531 955	13 015
6	753 678	542 117	12 533
7	743 424	549 026	12 496
8	729 293	525 393	14 323
9	645 309	490 995	13 939
10	554 235	507 460	12 078
11	554 160	552 630	12 089
11-1	497 224	535 990	12 721
12	464 590	537 305	12 955
13	411 613	565 558	15 506