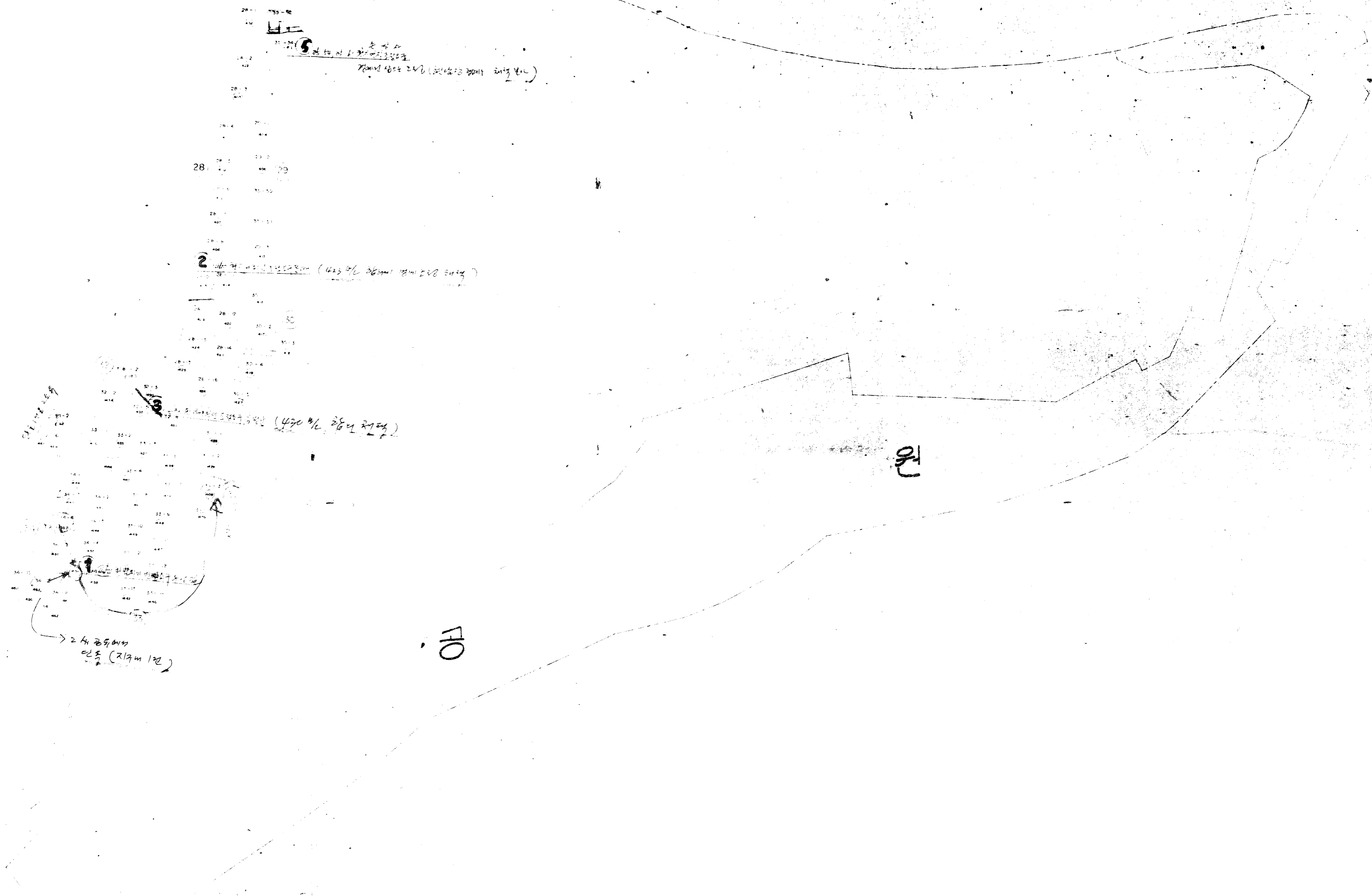




# 흑석 제2구역관리처분계획일부변경공람도

S = 1:600



# 흑석 제2구역관리처분계획인가도

S=1:600



28-1	35-52
28-2	35-54
28-3	35-56
28-4	29-1
28-5	29-2
28-6	31-10
28-7	31-12
28-8	30-2
28-9	30-3
28-10	30-4
28-11	30-5
28-12	30-6
28-13	30-7
28-14	30-8
28-15	30-9
28-16	30-10
28-17	30-11
28-18	30-12
28-19	30-13
28-20	30-14
28-21	30-15
28-22	30-16
28-23	30-17
28-24	30-18
28-25	30-19
28-26	30-20
28-27	30-21
28-28	30-22
28-29	30-23
28-30	30-24
28-31	30-25
28-32	30-26
28-33	30-27
28-34	30-28
28-35	30-29
28-36	30-30
28-37	30-31
28-38	30-32
28-39	30-33
28-40	30-34
28-41	30-35
28-42	30-36
28-43	30-37
28-44	30-38
28-45	30-39
28-46	30-40
28-47	30-41
28-48	30-42
28-49	30-43
28-50	30-44
28-51	30-45
28-52	30-46
28-53	30-47
28-54	30-48
28-55	30-49
28-56	30-50
28-57	30-51
28-58	30-52
28-59	30-53
28-60	30-54
28-61	30-55
28-62	30-56
28-63	30-57
28-64	30-58
28-65	30-59
28-66	30-60
28-67	30-61
28-68	30-62
28-69	30-63
28-70	30-64
28-71	30-65
28-72	30-66
28-73	30-67
28-74	30-68
28-75	30-69
28-76	30-70
28-77	30-71
28-78	30-72
28-79	30-73
28-80	30-74
28-81	30-75
28-82	30-76
28-83	30-77
28-84	30-78
28-85	30-79
28-86	30-80
28-87	30-81
28-88	30-82
28-89	30-83
28-90	30-84
28-91	30-85
28-92	30-86
28-93	30-87
28-94	30-88
28-95	30-89
28-96	30-90
28-97	30-91
28-98	30-92
28-99	30-93
28-100	30-94

F10

F11